

ENDEAVOUR STRAIT

Bamaga

DIVISION 4

Bamaga

Division 3

Seisia

DIVISION 5

Nona Creek

Nona Creek

Bamaga

Bamaga LG

TORRES SHIRE COUNCIL

Umagico

DIVISION 2

0 2.5

kilometres












Polling Date: 19 March 2016

DIVISION 3
Location Map



**2016 QUEENSLAND LOCAL GOVERNMENT ELECTIONS
NORTHERN PENINSULA AREA REGIONAL COUNCIL**

DIVISION 3

-  Polling Booth
-  Town
-  Local Government Area Boundary
-  Division Boundary
-  Locality Boundary
-  Road
-  Railway
-  Watercourse / Waterbody
-  Reserve / Park

DISCLAIMER

While every care has been taken to ensure the accuracy of this product, the Electoral Commission Queensland (ECQ) makes no representations or warranties about its accuracy, reliability, completeness or suitability for any particular purpose and disclaims all responsibility and all liability (including, without limitation, liability in negligence) for all expenses, losses, damages (including indirect and consequential damage) and cost which might be incurred as a result of the data being inaccurate or incomplete in any way and for any reason.

This map has been produced by the ECQ as a guide only, to show electoral boundaries and polling booths. It is not an official electoral boundary map.

© Electoral Commission of Queensland 2015 (Local Government Change Commission)
© The State of Queensland - 2015 (Department of Natural Resources and Mines)
© 2015 Pitney Bowes Software Pty Ltd. All rights reserved